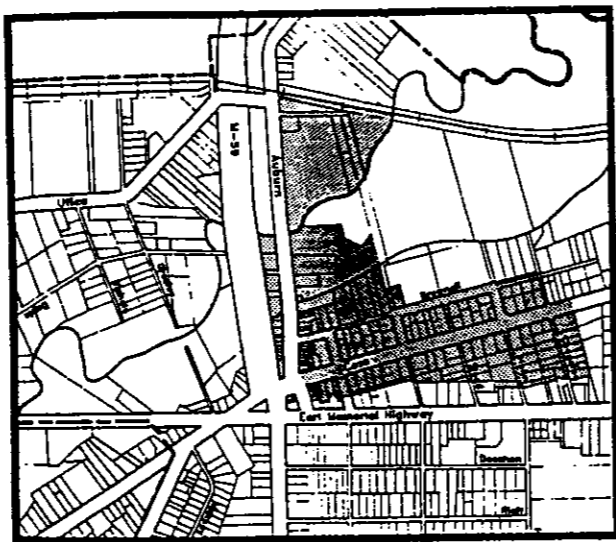



SPECIAL PARKING DISTRICT



HP HISTORIC PRESERVATION OVERLAY DISTRICT



FP FLOODPLAIN PROTECTION OVERLAY DISTRICT

- R-1A ONE-FAMILY RESIDENTIAL DISTRICT
- R-1B ONE-FAMILY RESIDENTIAL DISTRICT
- R-2 TWO-FAMILY RESIDENTIAL DISTRICT
- R-3 MULTIPLE-FAMILY RESIDENTIAL
- O-1 OFFICE DISTRICT

- C-1 CENTRAL BUSINESS DISTRICT
- C-2 GENERAL BUSINESS DISTRICT
- MXD MIXED USE DISTRICT
- I INDUSTRIAL DISTRICT
- P-1 VEHICULAR PARKING DISTRICT

A MOTION WAS MADE AND PASSED AT A REGULAR COUNCIL MEETING HELD ON THE 28th DAY OF MAY 1992, FOR THE ADOPTION OF THIS ZONING MAP.

VOTE
 6 YEAS
 1 ABSENT

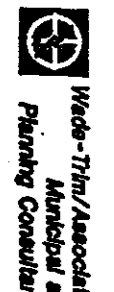
DATE EFFECTIVE: May 1, 1992

Debra K. Nissen
 Honorable Jacqueline Noonan, Mayor
Dr. Catherine Rusk
 City Engineer & Draft Clerk

OFFICIAL ZONING MAP AVAILABLE FOR INSPECTION AT CITY OFFICE DURING NORMAL WORKING HOURS

ZONING DISTRICT MAP

City of Utica, Michigan



Wade-Tim/Associates
 Municipal & Planning Consultants